



parallax

Newsletter of the Central Coast Chapter of the California Land Surveyors Association

Volume 8, Issue 5

July 2004

Annual Central Coast Chapter of CLSA Bar-B-Q

Proceeds Benefit The Central Coast Chapter Education Fund

In January 2004 the Central Coast Chapter of CLSA presented two \$750 scholarships at the 43rd Annual California State University, Fresno (CSUF) - Geomatics Engineering Conference.

When: Saturday, August 7, 2004

Where: Cuesta Park
2400 Loomis Road
San Luis Obispo, CA 93401

Time: Lunch starts serving at 12:30 PM
- Santa Maria Style BBQ

Cost: \$ 10.00 per person
- Free for children under 10

Activities: Horseshoe Tournament
- Begins at 11:00 AM
Surveyor Olympics
Raffle and Door Prizes

Please reserve tickets by: Thursday, August 5, 2004

Note: Tickets will also be available the day of the BBQ.

Contacts:

Ken Fargen (805) 934-5727
Rochelle Vierra (805) 549-3003
Linda Richardson (805) 549-8658
Bob Fredricks (805) 549-3402

Table of Contents

BBQ Notice.....	Page 1
Workshop/Seminar Survey...	Page 2
Lewis & Lewis	Page 3
Review - Thank You.....	Page 4
“Center of Population”.....	Page 5

JULY MEETING

A business meeting is not scheduled for July.

Please Join Us In August For The Annual B-B-Q

WORKSHOP/SEMINAR SURVEY

WHAT WORKSHOP/SEMINAR TOPICS INTEREST THE MEMBERS OF THE CENTRAL COAST CHAPTER OF CLSA?

Please rate each of these topics from 1-10

- ALTA Surveys
- AutoCad for Surveyors
- Basic Photogrammetry
- Boundary Control
- Business Management
- California Coordinate System
- Contracts
- Ethics
- Evidence & Procedure
- Geodetic Survey Principles
- GIS work/principles
- G.P.S.
- Legal Descriptions
- Legal Principles
- Project Management
- Public Lands
- Sectionalized Land
- Subdivision Map Act
- Surveyor in Court
- Surveyors Liability
- Water Boundaries

Other (please specify)

Please mail your response to

PARALLAX
 c/o Rochelle Vierra
 PO Box 15051
 San Luis Obispo, CA 93406

Or e-mail your suggestions to: cccclsa@impulse.net

Your response is appreciated.

CLSA Central Coast Chapter Officers

- ROB ISAKSON
 President.....343-4448
- NICK PASQUINI
 Vice-President.....489-2941
- BARAK MILES
 Secretary/Treasurer.....305-0438
- LINDA RICHARDSON
 Chapter Rep.....549-8658
- ROCHELLE VIERRA
 Chapter Rep.....549-3003
- BOB FREDRICKS
 Chapter Rep.....549-3402
- TOM MASTIN
 Alt. Chapter Rep.....544-4011
- RANDY ELLISON
 Alt. Chapter Rep.....543-1794
- JOE MORRIS
 Alt. Chapter Rep.....544-4011

Questions, articles, advertisements or items of interest should be sent to:

Parallax
 c/o Rochelle Vierra
 PO Box 15051
 San Luis Obispo, CA 93406
 email: cccclsa@impulse.net
 website: <http://members.impulse.net/~cccclsa/>



Joe Morris, P.L.S.
Director of Land Surveying


4115 Grand Street, Suite 13-5 • San Luis Obispo, CA 93401
 Tel (805) 544-4011 • Fax (805) 544-4294



ROBERT J. REESE
 Surveyor - PLS 0206
members.impulse.net/~reese

1901 Enterprise Drive
 San Luis Obispo, CA 93405
 Tel: Fax: 805.543.5370

Lewis & Lewis



www.lewis-lewis.net

Quality

Products - Service - Support
Sales - Rentals - Financing



Land Surveying Instruments
Accessories & Supplies
GPS Sales & Rentals
HP Computer Products



New & Used Equipment
(800) 235-3377



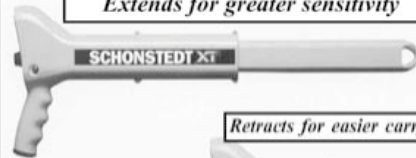
New "RECON"
Data Collector
Controller
Extremely Rugged
Moderately Priced
Widows CE.NET
operating systems.



WaterProof
Lightweight
Comfortable


TDS Software options:
Survey Standard - Survey PRO
Robotics - GPS - MAX

Extends for greater sensitivity



Retracts for easier carrying

New
SCHONSTEDT
GA-92
XT



Available
call for
information
Sales & Rentals



SURVEY PRODUCTS: GPT-8000A

TOPCON



Robotics



GPT-8000A

with RC-211 Fast-Trak
Optical Communications
(radioless capable)

Instant Lock
Reflectorless



NEW SURVEY INSTRUMENT

TOPCON



**GTS-230
Series**

World's First
Electronic Total Station
with Cable-Free
wireless
operation.



NEW
New Software Package
PRECISION GPS

TOPCON



HiPerLite

CABLE FREE....
Integrated GPS+RTK system
designed specifically
for precision
jobsite control.





Ken Fargen
LB 4557

2450 Professional Parkway
Suite 120
Santa Maria, CA 93400
Phone: (805) 934-3787
Fax: (805) 934-8448

**2004 Land Surveyor
and
Land Surveyor-
in-Training review
Thank You**

The 2004 Land Surveyor and
Land Surveyor in Training
review was a great success

(27 attendees). I would like to thank all those who attended the review classes and add a huge THANK YOU to all those that lead and/or helped with the review classes and allowed the Chapter the use of their conference rooms this year and in past years: Paul Baragona, Joe Cardoza, Bryce Dilger, Randy Ellison, Rob Isakson, Leonard Lenger, Mark Lewis, Clay Margason, George Marchenko, Tom Mastin, Joe Morris, Victor Rasgado, Robert Reese and Ken Wilson, Wallace Group (formely John L. Wallace & Associates) and Caltrans – District 5.

I look forward to working with
everyone again next year.

Rochelle M. Vierra, PLS

The CAD-Scan Connection

Architectural/Engineering Services



Linda M. Pascoe, owner

Large Format Scanning
Paper to CD Archiving
Raster-to-Vector Conversion for CAD

936 12th Street – Suite B
Paso Robles, CA 93446

Phone: (805) 237-9347
Fax: (805) 237-7723

WEB SITE: www.cadscanconnection.com

Sanford &
sons
urvey
takes

Brian Sanford
Owner



P.O. Box 2258
Atascadero
California 93423
(805) 466-9830
Fax: 466-9204

TWIN CITIES SURVEYING

SKIP TOUCHON, PLS
LB 4545

P.O. Box 777
Templeton, CA 93465-0777

(805) 434-1834
email: skip@tcsurvey.com

Fax: (805) 434-3654
Pls: (805) 227-5476

SERVCO
Since 1926
**Surveyors
Service Company**



Leica
Exclusive Distributor

Robert C. Carder, P.E.
Geodesy Sales Representative

(800) 938-0606
(714) 546-0808
Fax (714) 546-9724
Call (909) 319-2245
rcarder@servco1.com

2842 Century Place
Costa Mesa, CA 92626
www.servco1.com

WILSON
LAND SURVEYS



7400 Marro Road
Atascadero, CA 93422

Phone: 805 . 466 . 2445
Fax: 805 . 466 . 0812
Email: kenw@mccongruenting.com

Kenneth D. Wilson
Owner PLS 3571

GEO-WEST
Land Consultants, Inc.
Engineering Land Surveying Planning


805.461.5560 and 805.461.5562 FAX

MPI MICROFILM SERVICE

860 Walnut Street
San Luis Obispo
California 93401

(805) 543-8962





REGISTER & BECKER
 ATTORNEYS AT LAW

John W. Belsher, Esq.

412 MARSH STREET
 SAN LUIS OBISPO, CA 95401
 TELEPHONE 805-342-9900
 FAX 805-342-3549
 E-MAIL JBELAW@soi.com

675-A EAST CHAPIN
 SANTA MARIA, CA 95459
 TELEPHONE 805-349-7929
 FAX 805-349-7950



“Center of Population Monument”

Submitted by Bob Fredricks

The “Center of Population Monument” was set on 6/17/04 at the Buttonwillow Rest Stop by a Caltrans Survey Crew out of District 6, Fresno. At Right are photos of the Caltrans Survey Crew at work and the disk that was set.

Text on Disk:

CALIFORNIA 2000
 CLSA CDOT CSRC NGS
 CENTER OF POPULATION

YEAR 2000 POPULATION 33,871,648
 ACTUAL CENTER OF POPULATION
 LATITUDE N 35° 22' 12"
 LONGITUDE W 121° 57' 27"
 POSITION OF THIS BRASS DISK
 LATITUDE N 35°
 LONGITUDE W 121°
 NAD83 EPOCH 2002.00



Parallax
c/o Rochelle Vierra
PO Box 15051
San Luis Obispo, CA 93406
<http://members.impulse.net/~cccclsa/>
e-mail: cccclsa@impulse.net



Member of the California Land Surveyor Association <http://californiasurveyors.org/>

IN THIS ISSUE

Annual BBQ - Saturday, August 7, 2004

Newsletter Sponsors

The following show their support for the education activities of the Central Coast Chapter of C.L.S.A. by being a yearly sponsor to Parallax

Blake Land Surveys
M.P.I. Microfilm Service
North Coast Engineering
John L. Wallace & Associates
Jensen-Lenger Surveys
Garing, Taylor & Associates
Vaughan Surveys, Inc.
WRD Engineering